

Fig. A1. Locations of vein samples with annotations corresponding to sample numbers in Table 1. Base maps are partly modified from the Digital Topographic Map (Geospatial Information Authority of Japan).

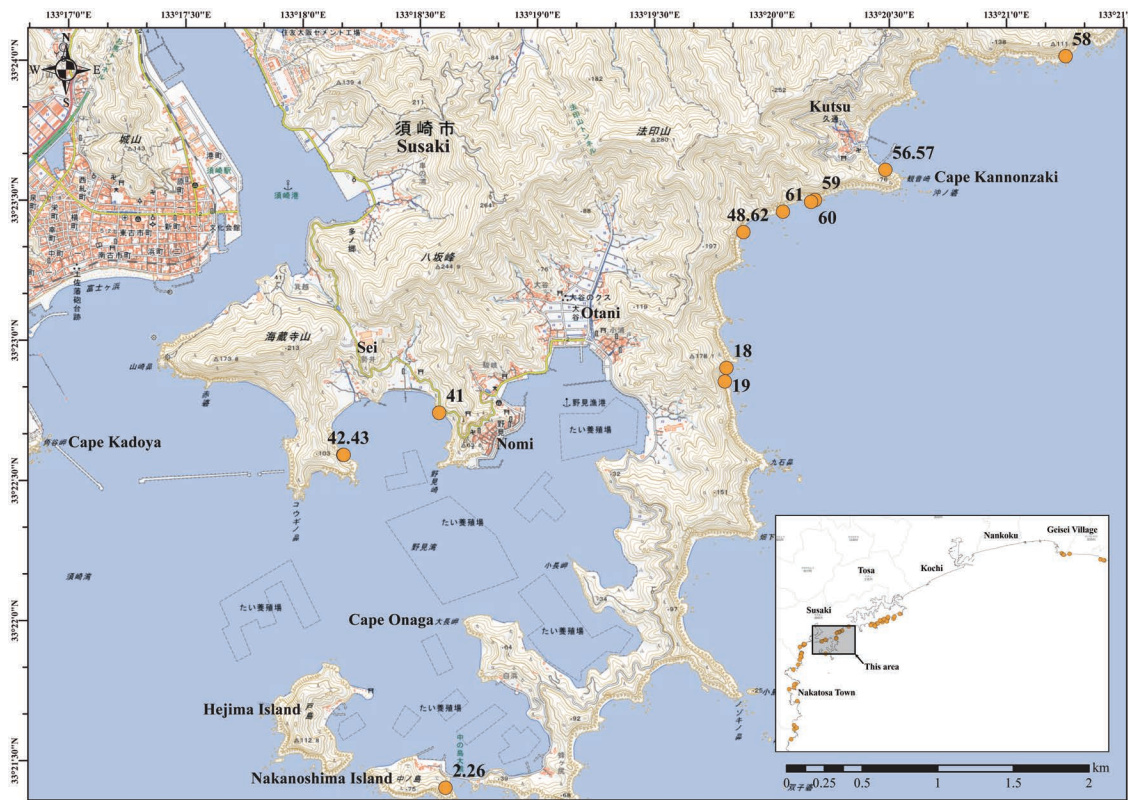
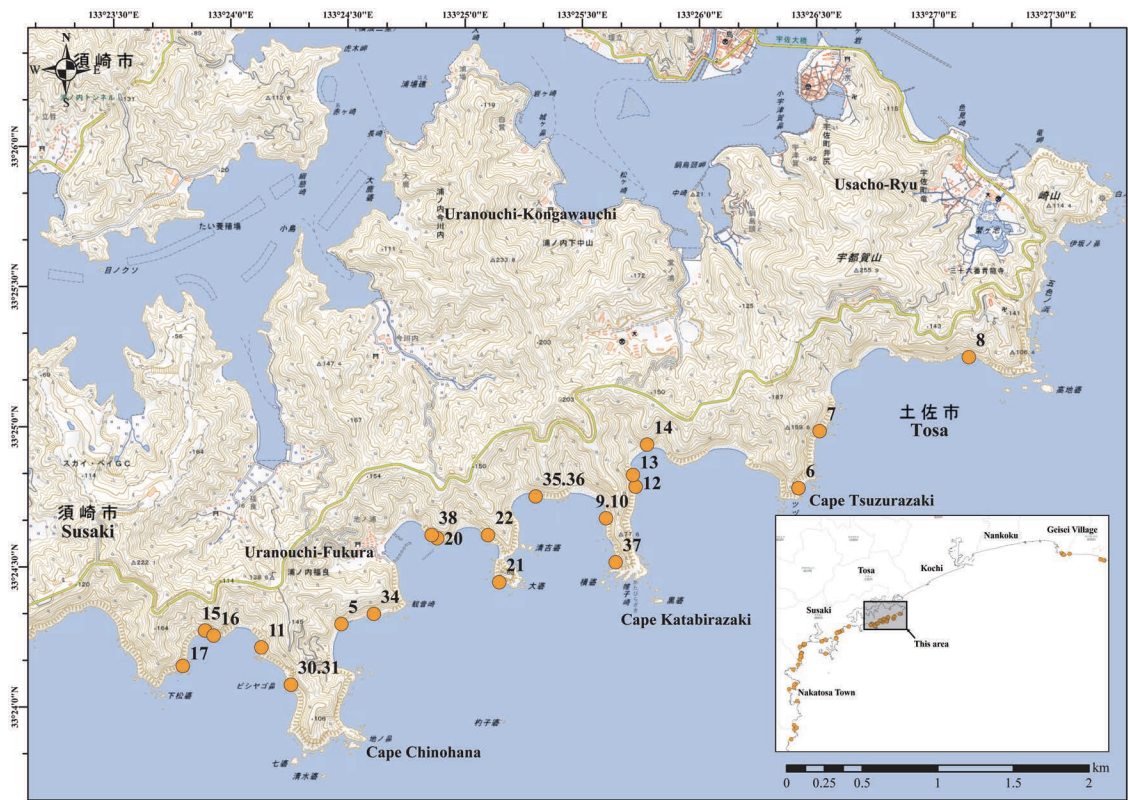


Fig. A1. Continued

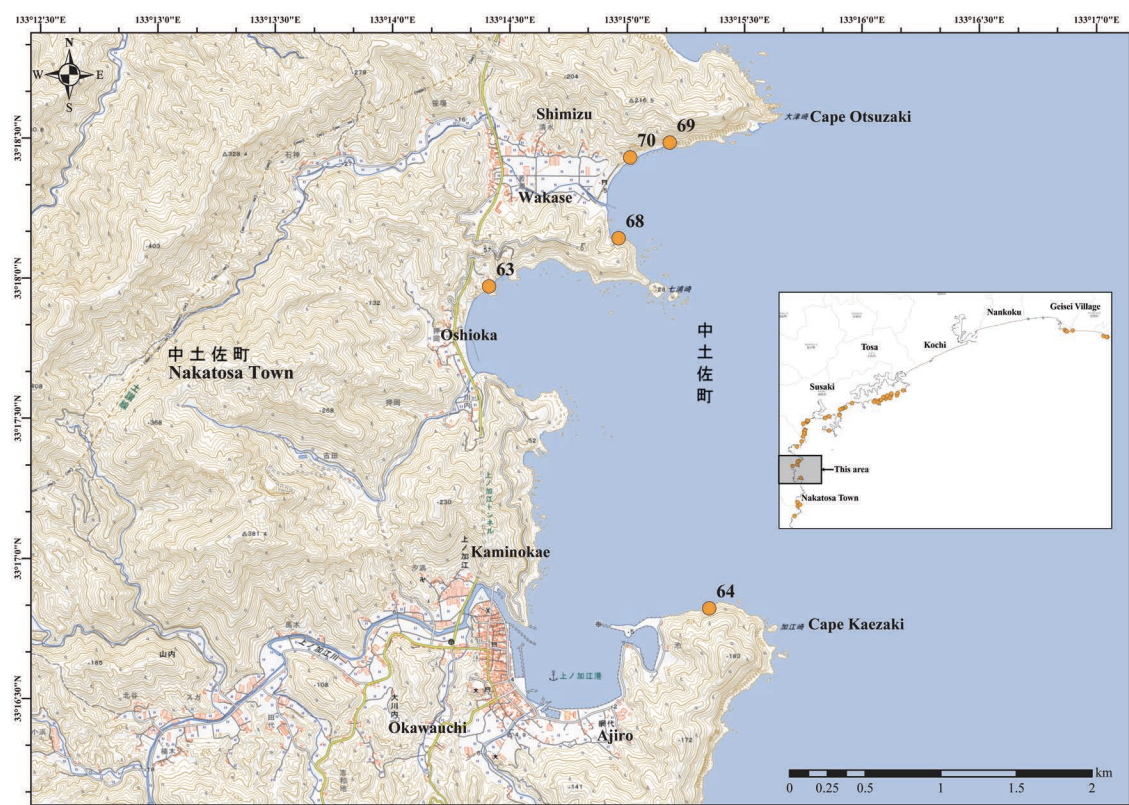
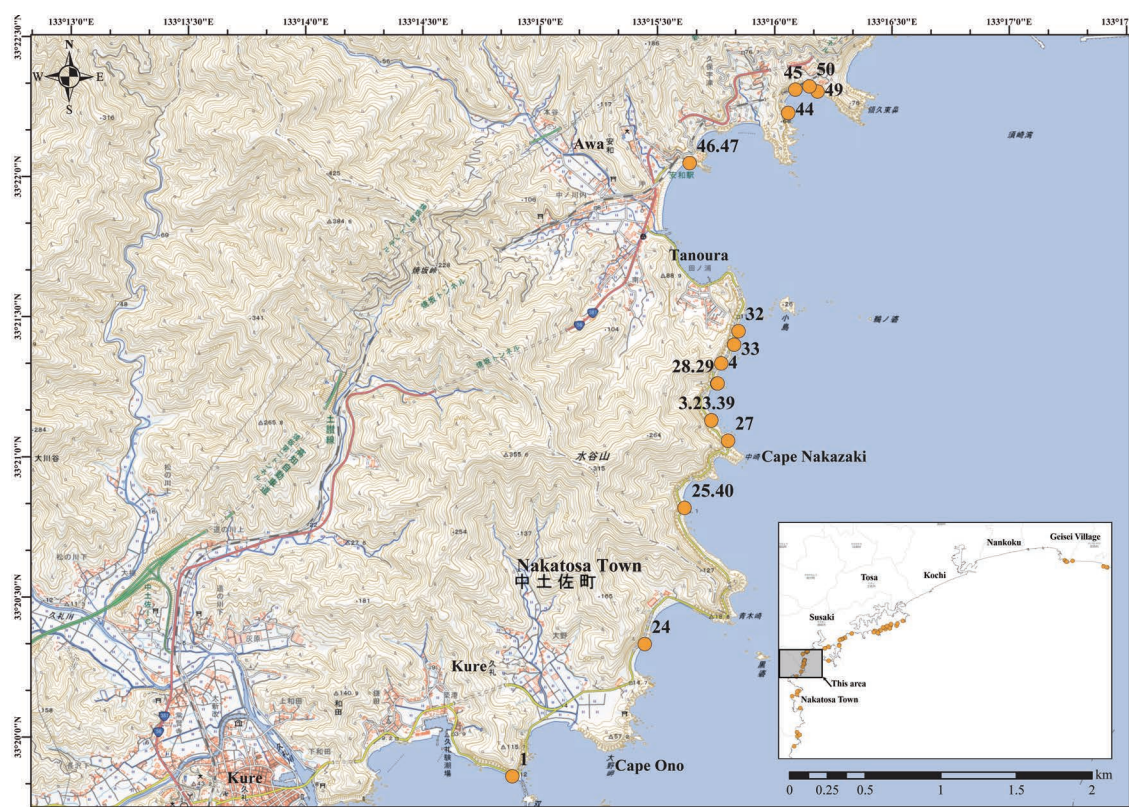


Fig. A1. Continued

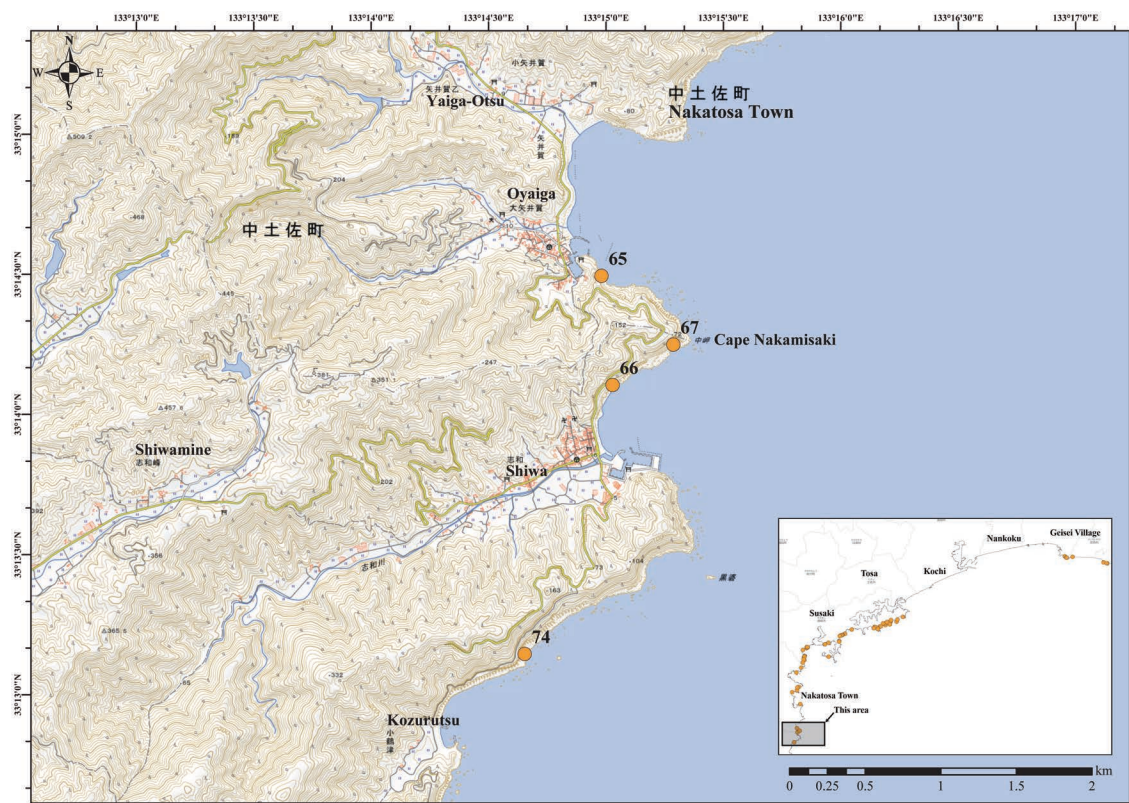


Fig. A1. Continued